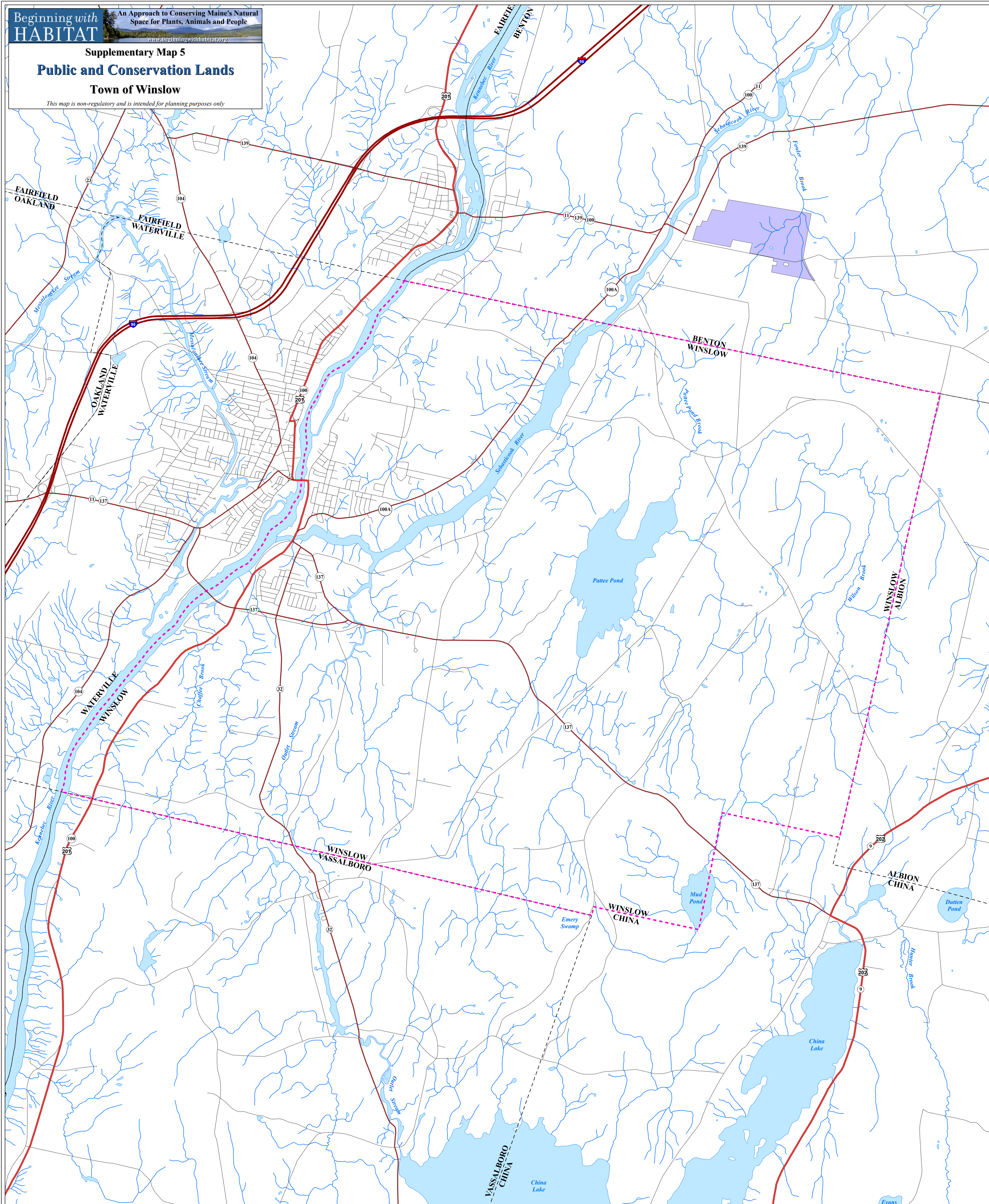


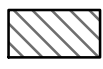





Supplementary Map 5  
**Public and Conservation Lands**  
Town of Winslow

This map is non-regulatory and is intended for planning purposes only



**Public and Conservation Land Ownership**

Conservation lands in Maine are either privately or publically owned. Conservation of the natural features on the parcel depends upon the managing authority. Not all land owners listed below may occur in the area depicted in this map.

-  **Unorganized Township** Acres in Town/City
-  **Federal** Zero Acres  
National parks, forests, and wildlife refuges. Most of these properties have management plans based on a comprehensive public comment process and cooperative efforts between local users and stakeholders. Federal lands in Maine are managed from local and regional offices.
-  **State** Zero Acres  
Wildlife Management Areas and other properties managed by the Department of Inland Fisheries and Wildlife, state parks, and parcels managed by the Bureau of Parks & Lands. Management of most of these lands is guided by plans usually created through a comprehensive public comment process.
-  **Town** Zero Acres  
Parks, athletic fields, forests, etc. Many towns have management plans for their large, forested parcels. Not all forested town lands should, however, be considered conservation lands; there may be no protective measures to preclude a town forest from being developed.
-  **Private Conservation** Zero Acres  
Land trust holdings; properties owned and managed by private (usually non-profit) organizations like Wells National Estuarine Research Reserve, The Nature Conservancy, Maine Audubon Society, Maine Coast Heritage Trust, and local land trusts. These properties often are managed for specific ecological goals and many properties have management plans. These properties typically are considered permanently protected.
-  **Easement** Zero Acres  
Voluntary legal agreements that allow landowners to permanently restrict the amount and type of future development and other uses on all or part of their property as they continue to own and use it. Landowners may sell or donate easements. Once in place, easement requirements pass from one owner to the next. It is incumbent on the organization that has accepted the easement to ensure that the owner complies with the easement requirements.

<b>Total Public and Conservation Lands:</b>	-3307109 Acres
<b>Total Size of Town, City, or Municipality:</b>	22,721 Acres

Ownership of public and conservation lands changes often. The data presented in this map was the most complete information available when this map was created. For the most accurate and current information about land ownership, consult with the local assessor and/or other local land management agencies. Public access may not be permitted on all conservation lands mapped here. Please contact the landowner for permission to access these parcels.

**Data Sources**

Public and Conservation Lands:  
The Nature Conservancy of Maine (mapped at various scales)

Town Boundaries, Hydrology:  
Maine Office of GIS (1:24,000)

Roads:  
Maine Dept. of Transportation (2002; 1:24,000)