







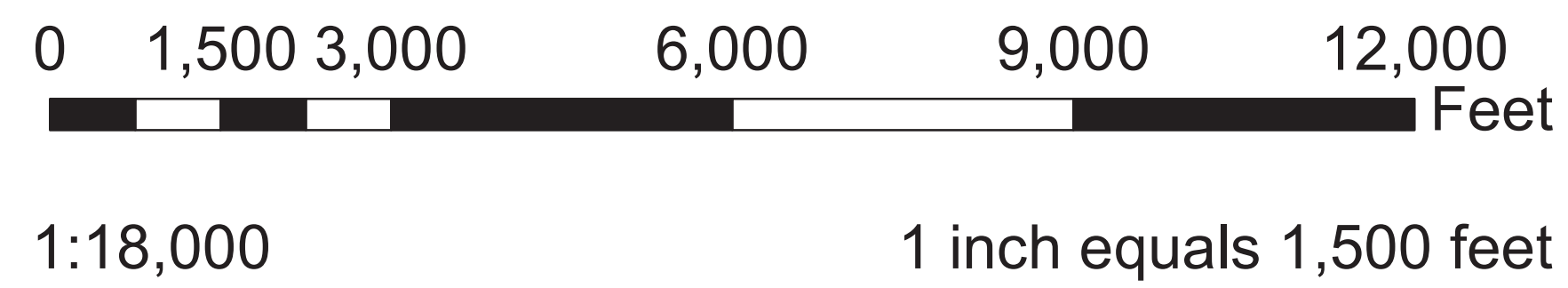


-  Boat Launch
-  Hospital
-  Schools
-  Libraries
-  Rescue Station
-  Fire Station
-  Police Station
-  Conserved Lands

**Local Infrastructure
and
Conserved Land
Town of Winslow**



Due to ongoing road naming and readdressing, the road names shown here may not be current.
 All information shown here is for the purposes of general planning only.
 For detailed information contact the Maine Office of GIS, 145 State House Station, Augusta, ME 04333. 207-287-6144

August 2007